

Interbasin Transfer Program Update



Water Allocation Committee

July 12, 2017



Department of Environmental Quality



IBT Update

One Request Currently in the Process

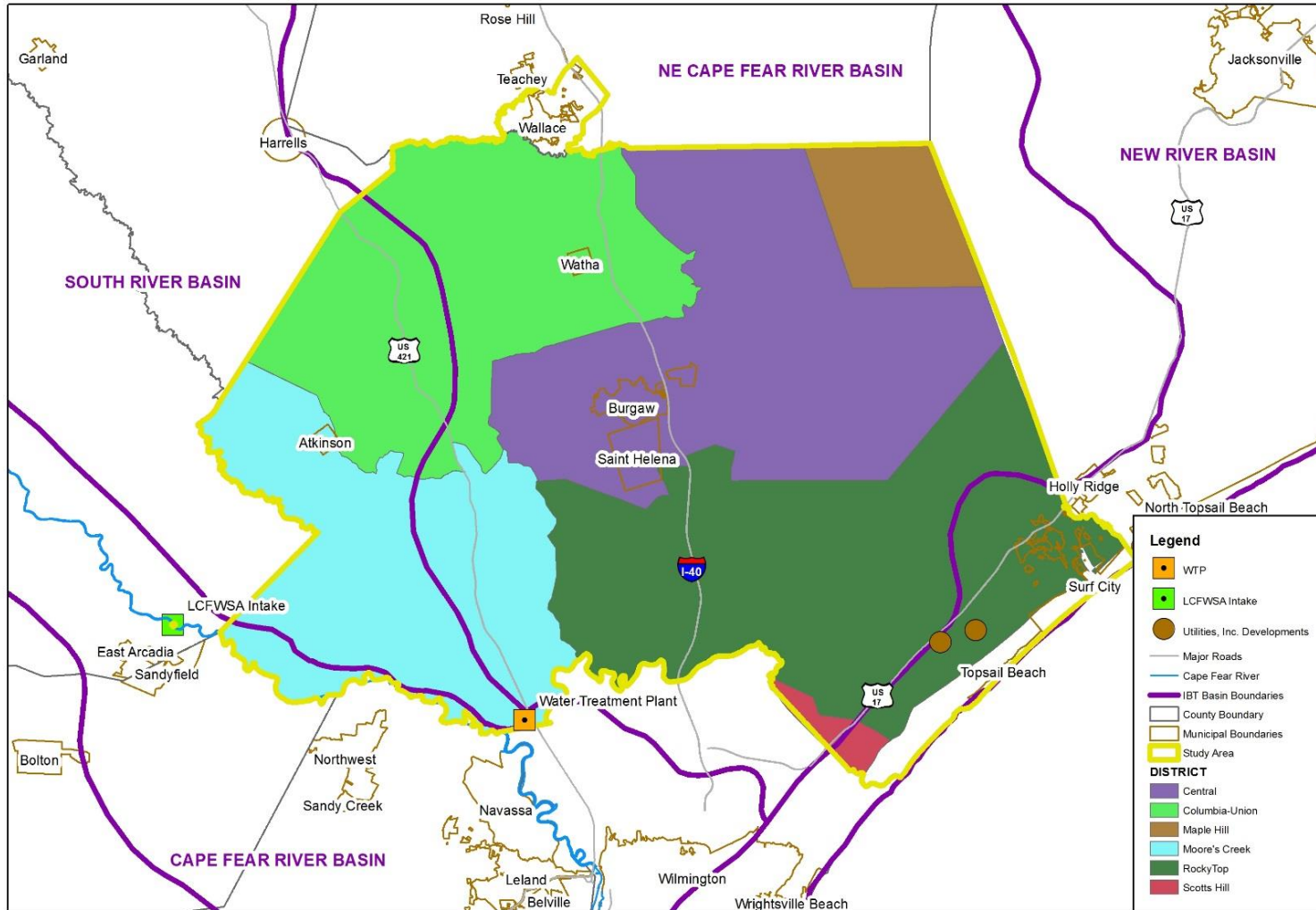
- Pender County
 - New Certificate, following G.S. 143-215.22L(w)
(Requirements for Coastal Counties)

Proposed Project Description

Primary Applicant:	Pender County
Source Basin:	Cape Fear River
Receiving Basin:	Northeast Cape Fear River, South River, & New River
Grandfathered Allowance:	N/A
Total Requested IBT (2045 Demands):	14.5 MGD (avg day/max mth)

New Certificate, following G.S. 143-215.22L(w)

Pender County and IBT Basins



Legend

- WTP
- LCFWSA Intake
- Utilities, Inc. Developments
- Major Roads
- Cape Fear River
- IBT Basin Boundaries
- County Boundary
- Municipal Boundaries
- Study Area

DISTRICT

- Central
- Columbia-Union
- Maple Hill
- Moore's Creek
- Rocky Top
- Scotts Hill



Exhibit 1
Pender County Utilities and Co-Applicant Study Area Overview
 Environmental Assessment Work Plan
 Pender County Utilities
 Interbasin Transfer from the Cape Fear River

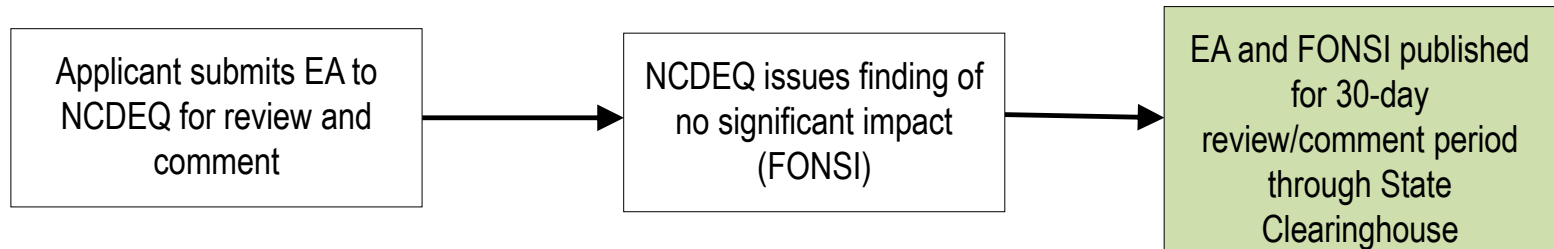


IBT Process § 143-215.22L(w)

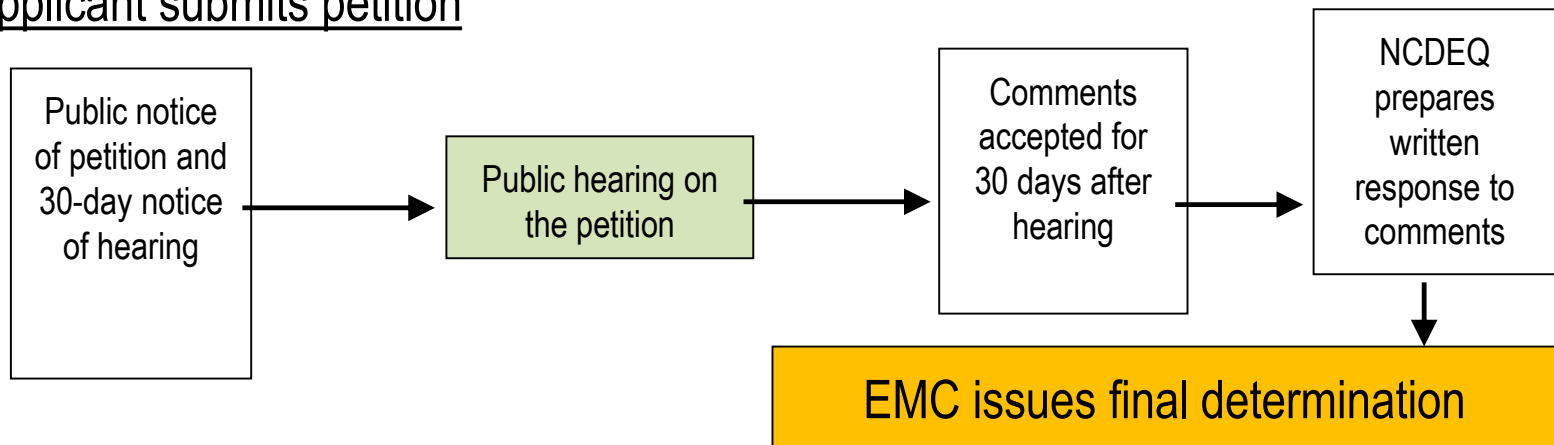
Requirements for Coastal Counties

I. Applicant submits Notice of Intent to file a petition

II. Applicant submits draft environmental document (EA) pursuant to State Environmental Policy Act (SEPA)



III. Applicant submits petition



Recent Actions and Current Status

- FONSI signed by DWR Director – April 2017
- EA and FONSI published for review in State Clearinghouse – May 2017
- Draft Petition, Draft Water Conservation Plan, and Draft Drought Management Plan – reviewed by DWR, comments provided, documents in process of being finalized

Contact Information

Kim Nimmer

NCDEQ - Division of Water Resources

kim.nimmer@ncdenr.gov

919-707-9019

Department of Environmental Quality

